PLAN SHOWING THE PROPOSED ADDITIONS TO THE EXISTING BUILDING AT PLOT Nº A46A, DOOR NO. 36 SURVEY Nº 98/1, 121 & 97/1 pt, BLOCK Nº 1, T.S.Nº 22/61 B pt, RAMASAMY STREET, VETTRI NAGAR, Nº 66, PERAVALLUR VILLAGE, MADRAS-82. SCALE 1"=8'0" (1:100) CORP. DIV. Nº 30 NEW Nº 50

PREVIOUS PLAN APPROVED IN B.A.Nº U6/303/85 P.P.A.Nº U6/283/85 DT 19.7.85

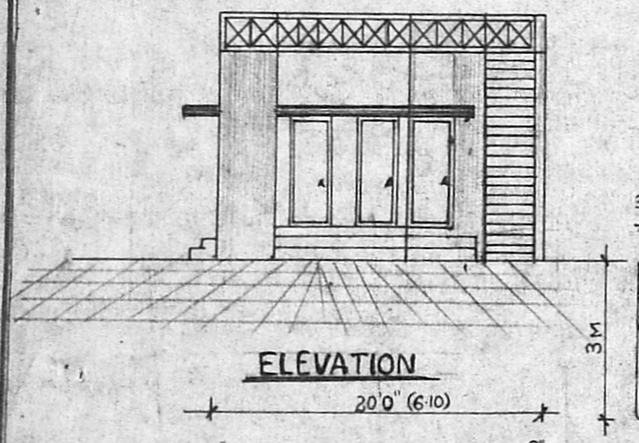

ELEVATION

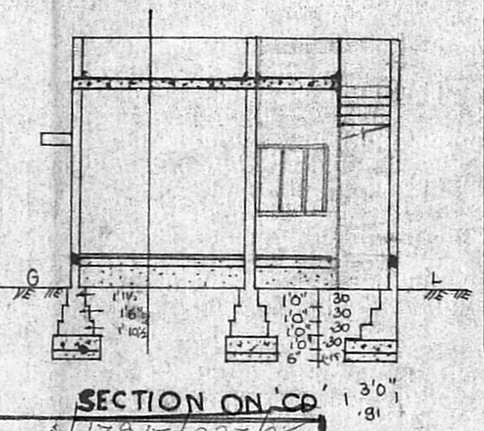

SECTION ON 'CD'

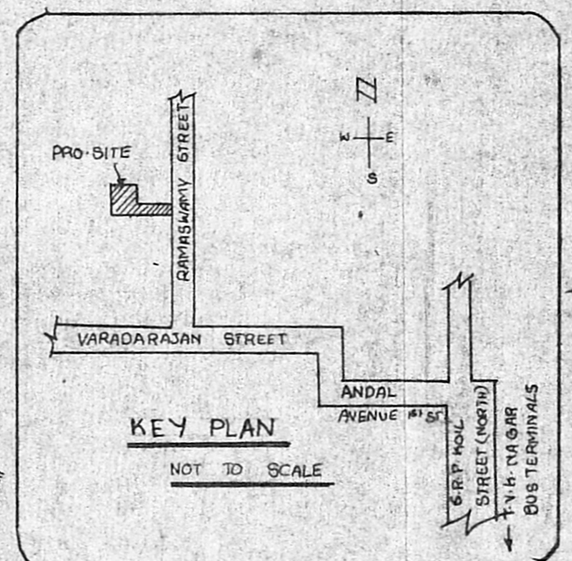

KEY PLAN

NOT TO SCALE

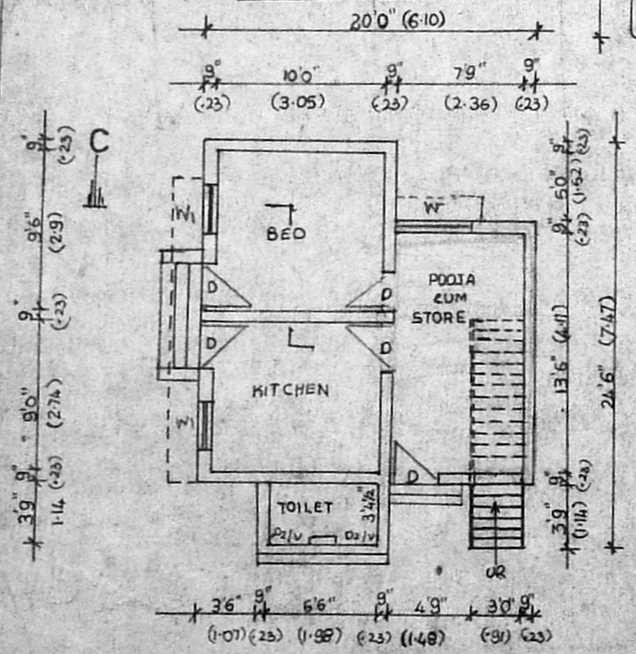

GROUND FLOOR PLAN

PERCOLATION PIT
RAIN WATER COLLECTS @ 3M INTERVALS

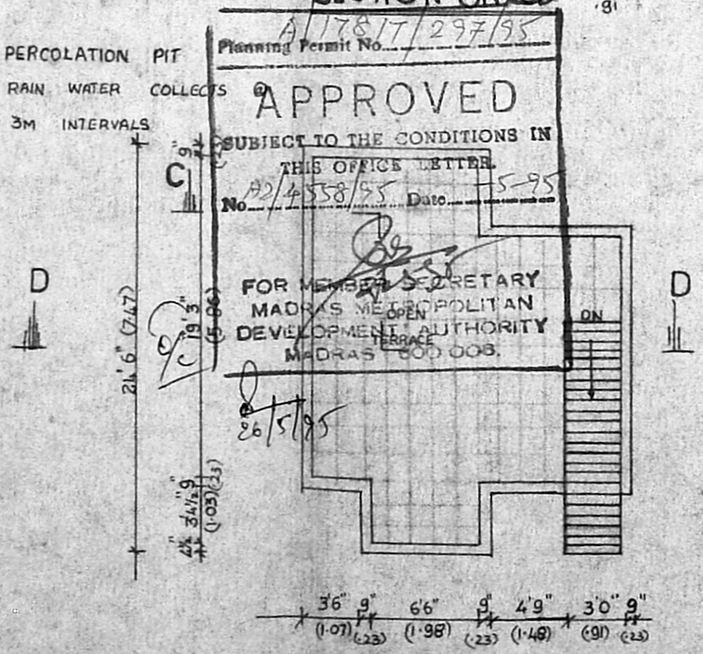

TERRACE PLAN

Planning Permit No. A/178/T/297/95
APPROVED
SUBJECT TO THE CONDITIONS IN THIS OFFICE LETTER.
No. A2/4558/95 Date 5-95
FOR MEMBER SECRETARY
MADRAS METROPOLITAN DEVELOPMENT AUTHORITY
MADRAS 600 008.
26/5/95

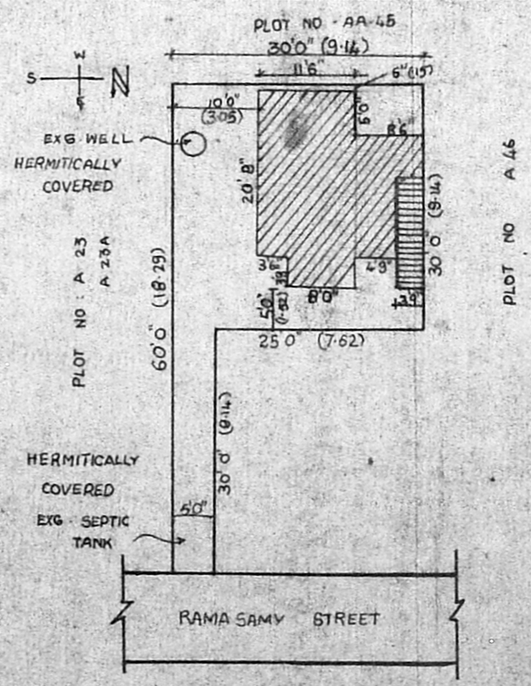

SITE PLAN

SCALE 1"=16'0" (1:200)

SPECIFICATIONS :-

FOUNDATIONS & LEVELLING COURSE ARE IN P.C.C 1:4:8 MIX. BRICK WORK IN C.M 1:5 MIX. R.C.C. WORKS ARE IN 1:2:4 MIX. PLASTERING THE WALLS IN C.M 1:4 MIX CEILING & FLOOR FINISHING IN CM 1:3 MIX. WEATHERING COURSE AS PER MDSS

R.P. Scarting 5/93
A2/4558/95
10/5/95

JOINERIES

D	DOOR	3'3" x 7'0"	(1.00 x 2.13)
D_1	DOOR	3'0" x 7'0"	(.91 x 2.13)
D_2	DOOR	2'6" x 7'0"	(0.76 x 2.13)
W	WINDOW	3'0" x 4'6"	(0.91 x 1.37)
V	VENTILATOR	2'6" x 2'0"	(0.76 x 0.61)

REFERENCE :-

: PROPOSAL
: ROADS : EXISTING
: SITE BOUNDARY LINE

PLOT AREA : 1050 SQFT (OR) 97.55 SQM
PLINTH AREA : 396 SQFT (OR) 36.80 SQ.M
PLOT COVERAGE : 37% F.S.I : 0.37

SIGN OF OWNER :-

[C.K. MOHANRAM]

SIGN OF LICENSED SURVEYOR :-

PH: 6263693
M. MOHAN
LICENSED SURVEYOR
CORPORATION OF MADRAS.
VAGH AND ... TOWN SHIP,
ANN ... NO. 16, 1st FLOOR,
C-47, IInd Avenue MADRAS-40 (T.N.H.B.)